PERSPECTIVE D: NEIGHBORHOOD ACCESS TO PARKS AND OUTDOOR COMPONENTS

GRASP® DESIGN CONCEPTS GEOWEST GREENPLAY

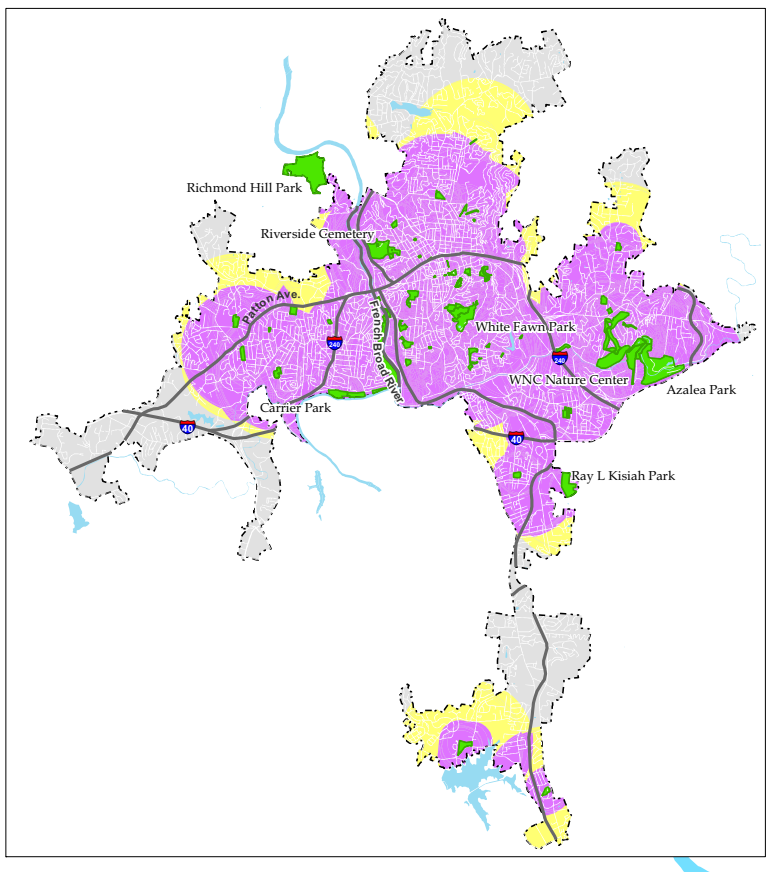

LEGEND

- Barrier Limiting Pedestrian Access

GRASP® Perspective - Target Values

- Below Target Minimum
- At or Above Target Minimum
- No Service

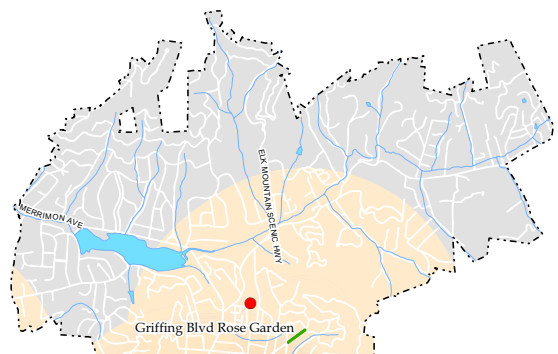

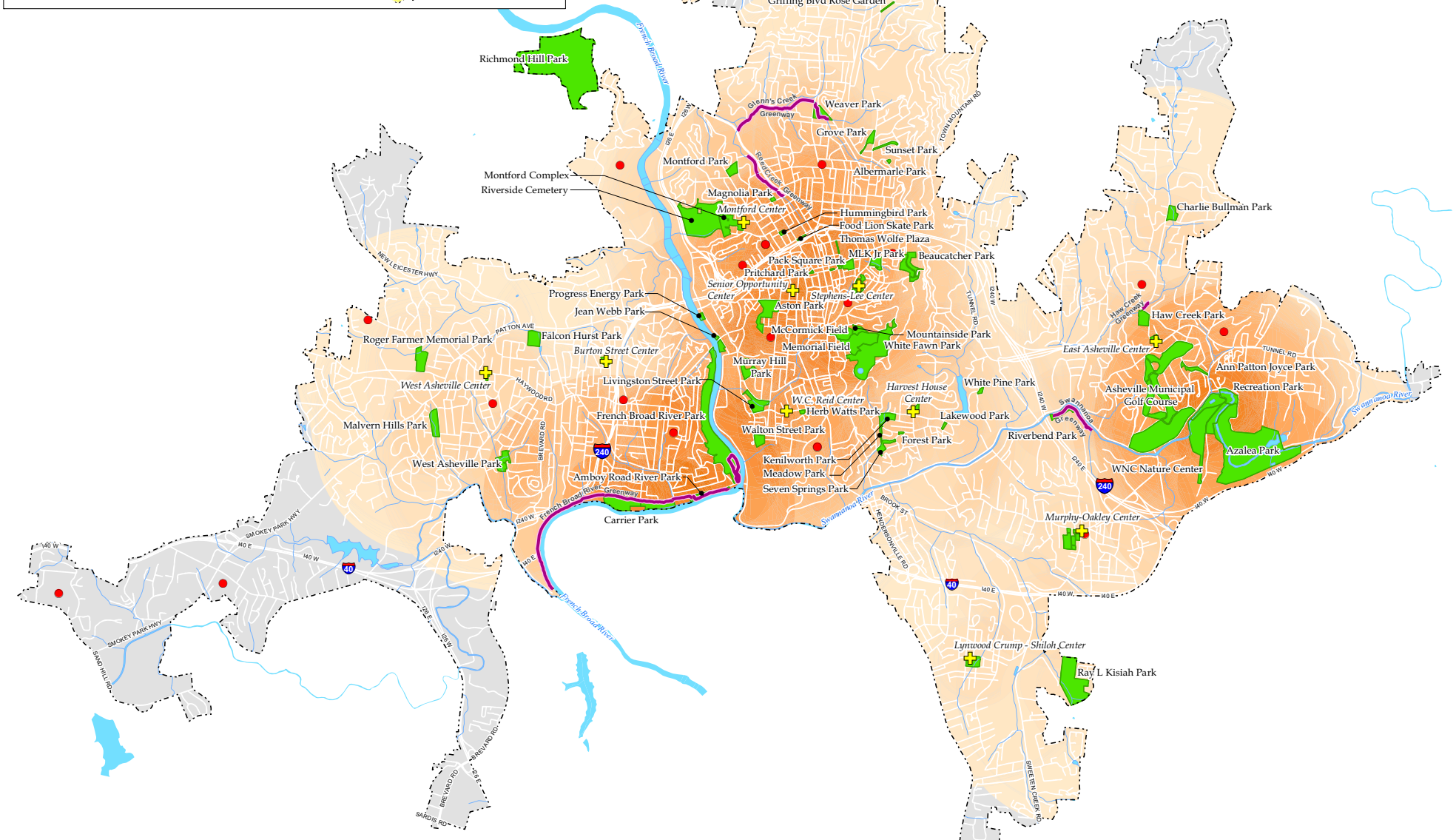

LEGEND

- Indoor Recreation Facility
- School
- Existing Greenway
- Boundary - Corporate
- Recreation Location

GRASP® Perspective - All Values

- Less Access
- Greater Access
- No Service

N W E S

0 1 2 3

Map Scale In Miles - Primary Frame

Map Produced For The City Of Asheville North Carolina - By The GRASP® Team
This Map Is Intended For Planning & Discussion Purposes Only - Please Refer To The Project Document For Map Details
Legend Elements May Vary Slightly In Size, Color And Transparency From Those Shown On Map
GIS Data Sources May Include: The City Of Asheville, US Census, ESRI, GRASP® Team - November 2007
Copyright© 2008 Asheville NC - Map Revised – April 2008

CITY OF ASHEVILLE - NORTH CAROLINA
PARKS, RECREATION, CULTURAL ARTS & GREENWAYS MASTER PLAN