LEGEND

VEHICULAR CIRCULATION

PEDESTRIAN CIRCULATION

PARK & BUILDING ACCESS POINTS

HIGH POINT/LOW POINT

LONG VIEWS

CREEK/DRAINAGE

UTILITIES

SANITARY SEWER

WATER LINE

STORMWATER PIPE

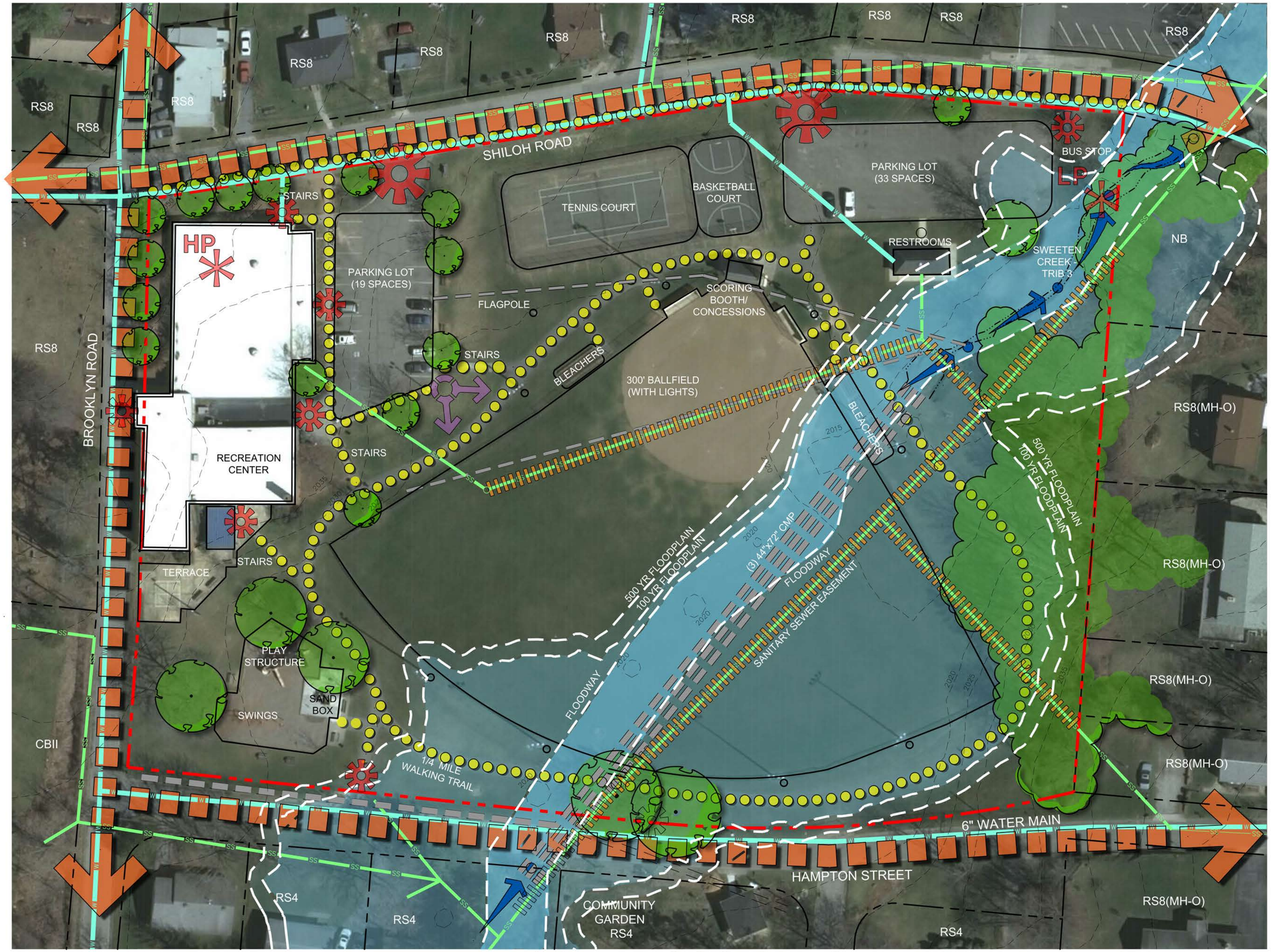

Linwood Crump Shiloh Complex

SITE DATA:
PIN: 9657-03-6077
AREA: 6.06 ACRES
ZONING: RS-8
FIRM MAP: 3700965700J

ASHEVILLE Parks & Recreation

Site Inventory Map

July 30, 2015

NORTH

0' 15' 30' 60'
1"= 30'- 0"

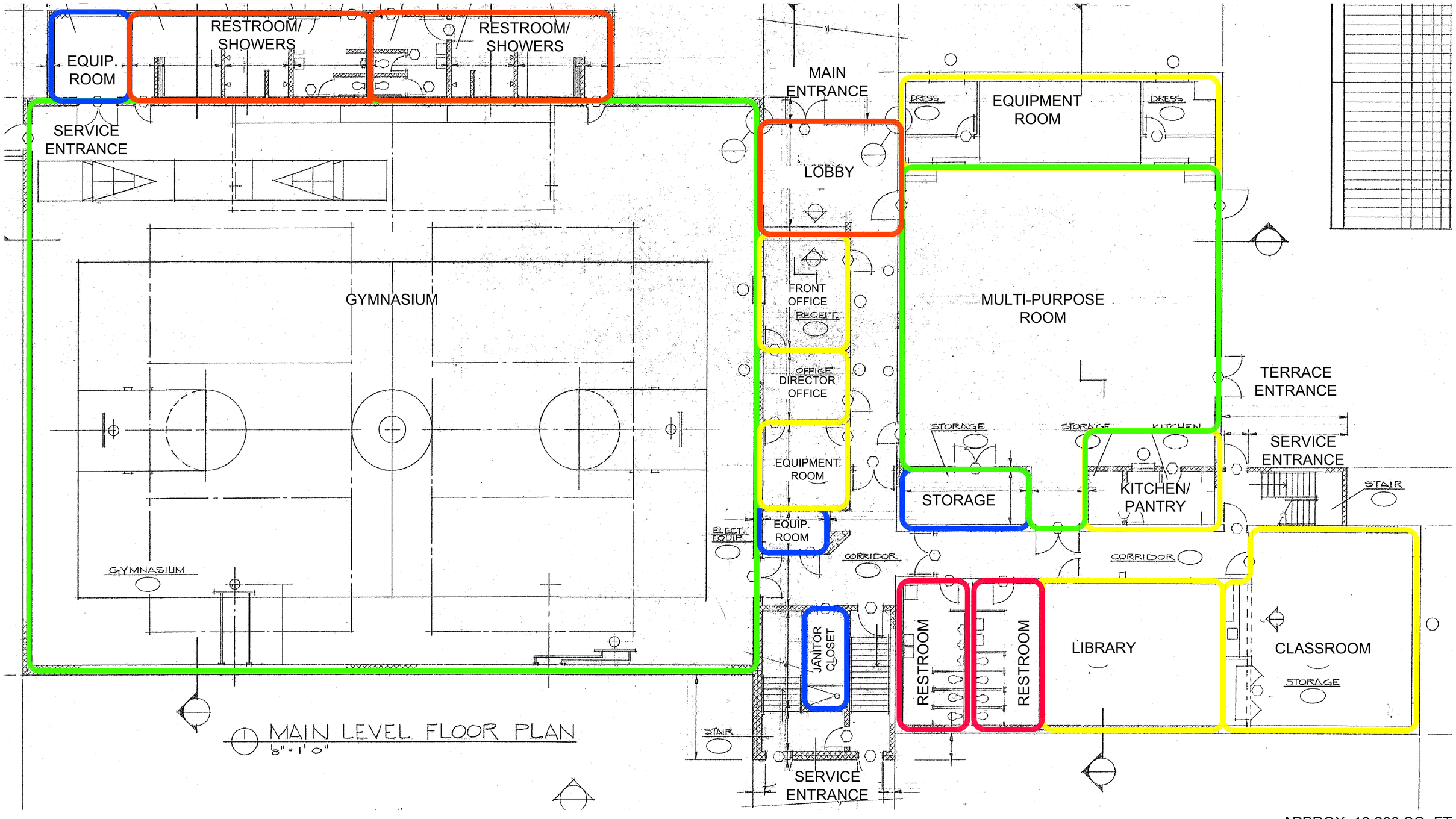

APPROX. 18,200 SQ. FT.

Linwood Crump Shiloh Recreation Center

ASHEVILLE Parks & Recreation

Existing Main Level Floorplan

July 30, 2015

NOT TO SCALE

RECEPTION AREA

ENTRY HALL



GYM



LOCKER ROOM



GYM SHOWERS



GYM BATHROOM

OFFICE

KITCHEN



MULTIPURPOSE ROOM



MENS BATHROOM



ARTS/CRAFTS ROOM

LIBRARY

Linwood Crump Shiloh Recreation Center

ASHEVILLE Parks & Recreation

Existing Main Level Photos

July 30, 2015

JANITORS CLOSET

EXERCISE ROOM



EXERCISE ROOM

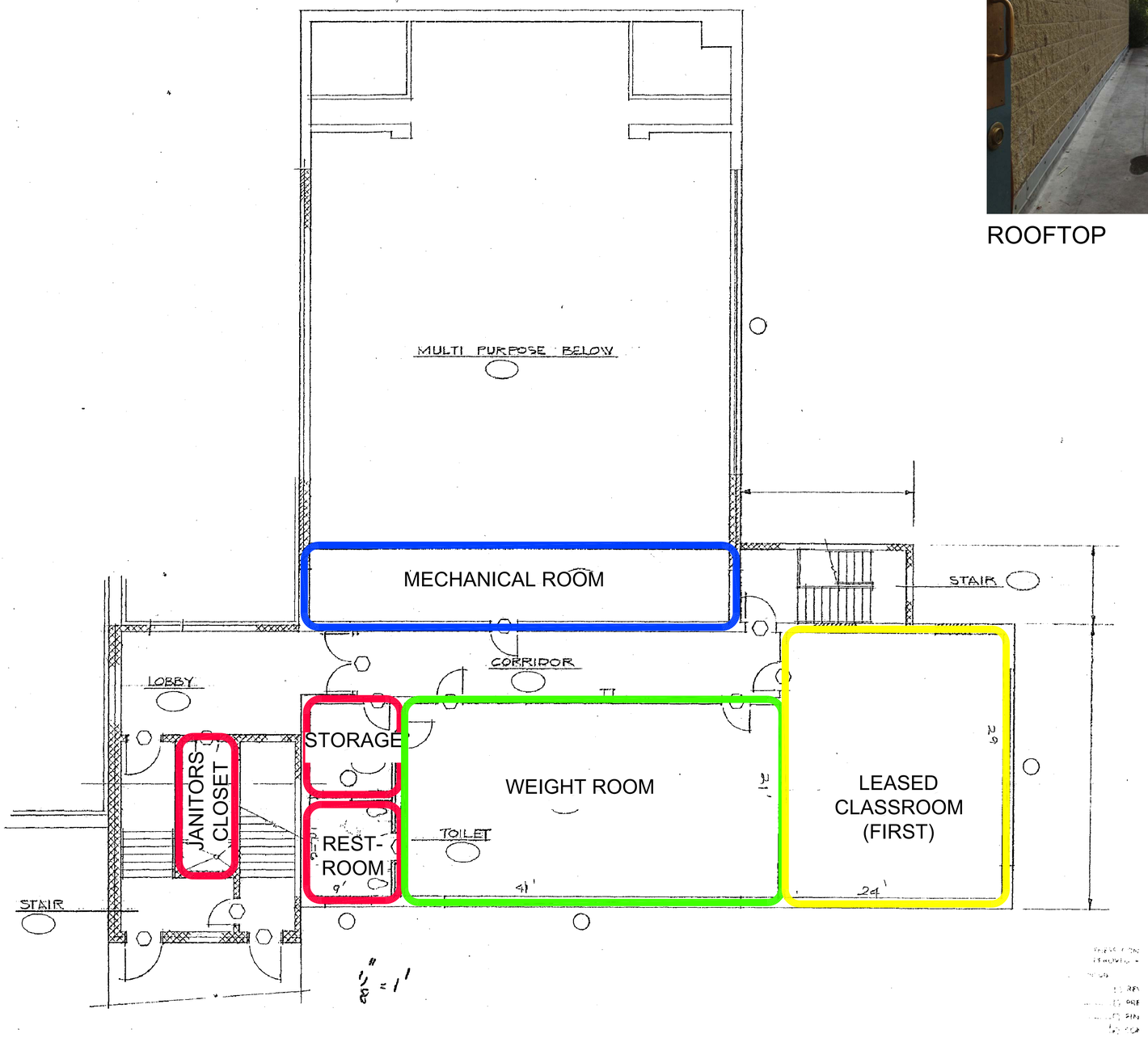

ROOFTOP

APPROX. 5,000 SQ. FT.

Linwood Crump Shiloh Recreation Center

ASHEVILLE Parks & Recreation

Existing Upper Level Floorplan

July 30, 2015

NOT TO SCALE